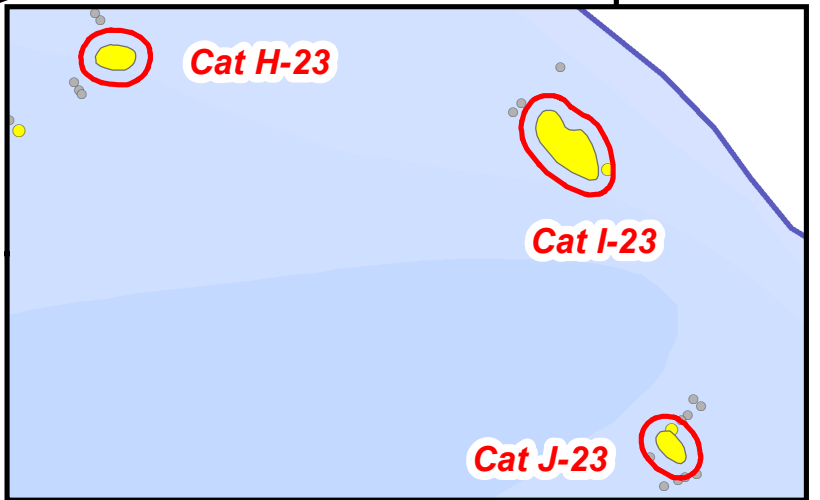
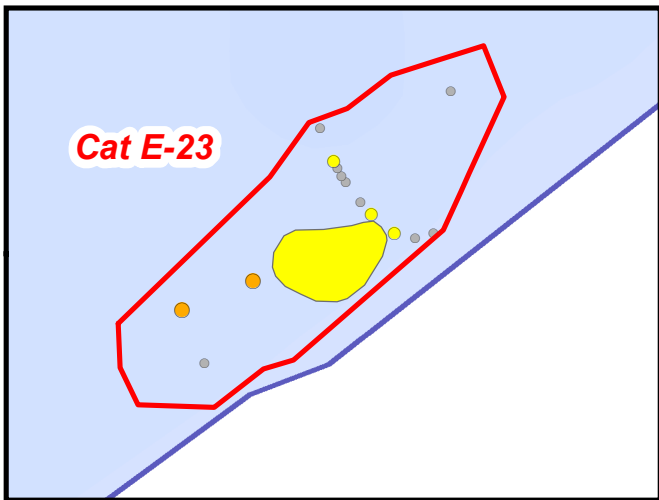
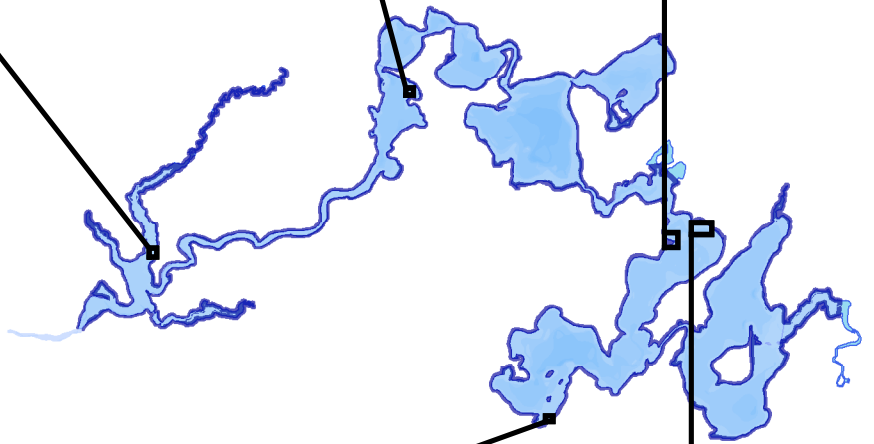


Preliminary 2023 DASH Harvesting Areas		
Site	Acres	Ave Depth (feet)
Primary Sites		
Cat E-23	0.6	5.0
Cat F-23	2.8	5.0
Cat G-23	0.3	5.0
Cat H-23	0.1	5.0
Cat I-23	0.3	3.0
Cat J-23	0.1	6.0
YBL B-23	1.1	7.0
Wat A-23	1.1	3.0
All Sites Total	6.5	













Onterra LLC
 Lake Management Planning
 815 Prosper Road
 De Pere, WI 54115
 920.338.8860
 www.onterra-eco.com

Sources:
 Roads and Hydro: WDNR
 Bathymetry: WDNR, Onterra digitized
 Aquatic Plants: Onterra, 2022
 Map Date: November 8th, 2022 K.L.W

Legend

EWM Survey: 9/13-14/2022

-  Highly Scattered
-  Scattered
-  Dominant
-  Highly Dominant
-  Surface Matting
-  Single or Few Plants
-  Clumps of Plants
-  Small Plant Colony
-  Hand Harvest Site 2023

Eagle River Chain
 Vilas County, Wisconsin
**2023 Preliminary EWM
 Hand-Harvesting Plan**