


Extent of large map shown in red.











Onterra LLC
 Lake Management Planning
 815 Prosper Road
 De Pere, WI 54115
 920.338.8860
 www.onterra-eco.com

Sources:
 Roads and Hydro: WDNR
 Bathymetry: WDNR, Onterra digitized
 Aquatic Plants: Onterra, 2019
 Map Date: October 24, 2019 HAL
 Filename: Lynx_EWM_PB_Sept19.mxd

Legend

2019 EWMPB Survey (September 2019)

 Highly Scattered	 Single or Few Plants
 Scattered	 Clumps of Plants
 Dominant	 Small Plant Colony
 Highly Dominant	
 Surface Matting	

Lynx Lake
 Vilas County, Wisconsin
**2019 EWM Peak-Biomass
 Survey Results**