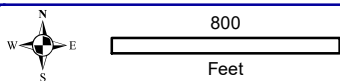
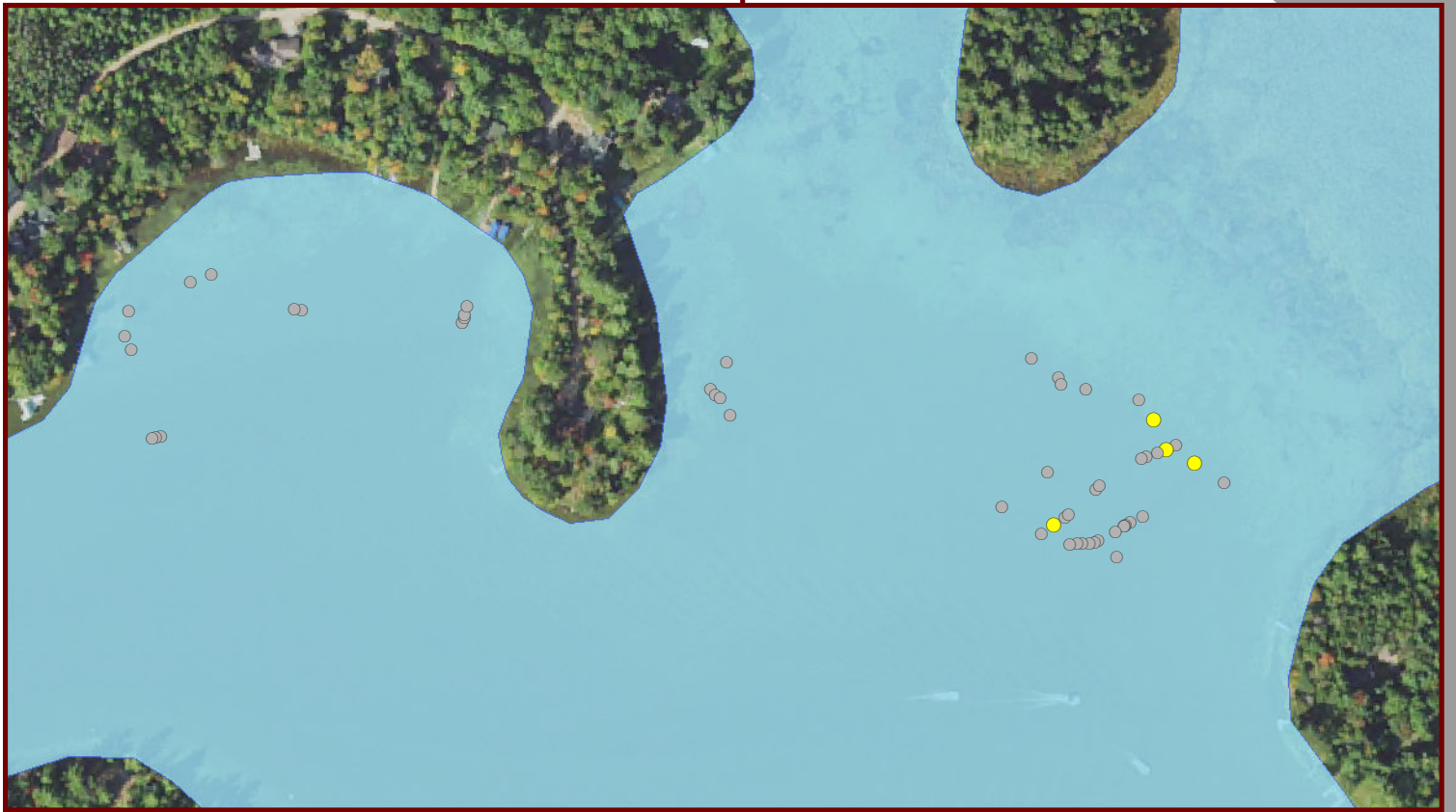
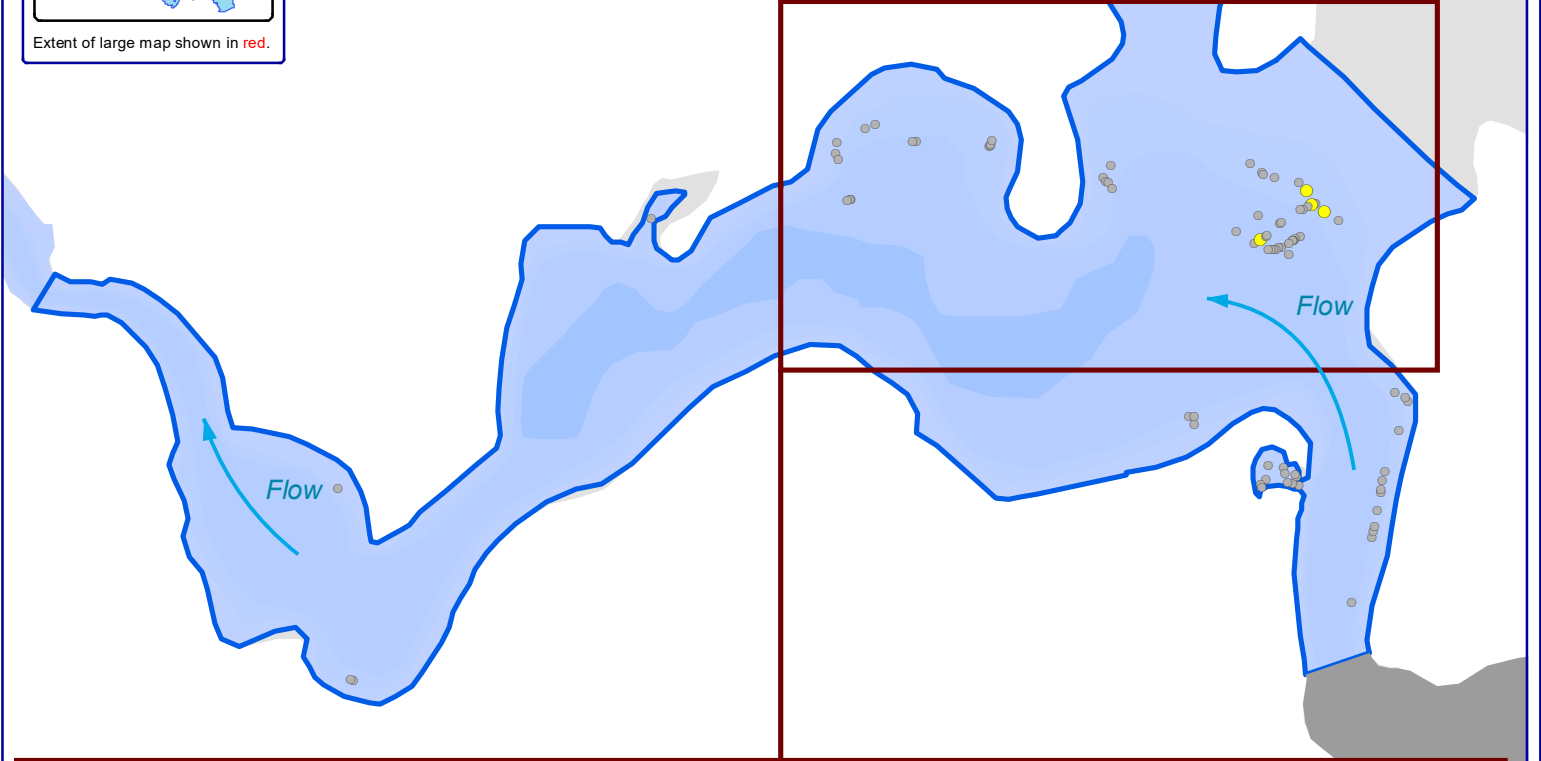


Extent of large map shown in red.



Onterra LLC
 Lake Management Planning
 815 Prosper Road
 De Pere, WI 54115
 920.338.8860
 www.onterra-eco.com

Sources:
 Roads and Hydro: WDNR
 Bathymetry: WDNR, Onterra digitized
 Aquatic Plants: Onterra, 2019
 Map Date: October 24, 2019
 Filename: Voyageur_EWM_PB_Sept19.mxd

- Legend**
- 2019 EWM PB Survey (September 2019)**
- Highly Scattered
 - Scattered
 - Dominant
 - Highly Dominant
 - Surface Matting
 - Single or Few Plants
 - Clumps of Plants
 - Small Plant Colony

Voyageur Lake
 Vilas County, Wisconsin
**2019 EWM Peak-Biomass
 Survey Results**