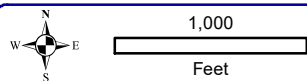










Extent of large map shown in red.



Onterra LLC
 Lake Management Planning
 815 Prosper Road
 De Pere, WI 54115
 920.338.8860
 www.onterra-eco.com

Sources:
 Roads and Hydro: WDNR
 Bathymetry: WDNR, Onterra digitized
 Aquatic Plants: Onterra, 2019
 Map Date: October 24, 2019
 Filename: YellowBirch_EWM_PB_Sept19.mxd

- Legend**
- 2019 EWM PB Survey (September 2019)**
-  Highly Scattered
 -  Scattered
 -  Dominant
 -  Highly Dominant
 -  Surface Matting
 -  Single or Few Plants
 -  Clumps of Plants
 -  Small Plant Colony

Yellow Birch Lake
 Vilas County, Wisconsin
2019 EWM Peak-Biomass
Survey Results