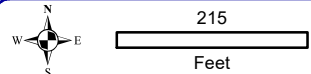











Extent of large map shown in red.



**Onterra LLC**  
 Lake Management Planning  
 815 Prosper Road  
 De Pere, WI 54115  
 920.338.8860  
 www.onterra-eco.com

Sources:  
 Roads and Hydro: WDNR  
 Bathymetry: WDNR, Onterra digitized  
 Aquatic Plants: Onterra, 2023  
 Map Date: July 14, 2023 - TWH

- Legend**
- 2023 EWM Survey (6/29/2023, 7/5-7/2023)**
-  Highly Scattered
  -  Scattered
  -  Dominant
  -  Highly Dominant
  -  Surface Matting
  -  Single or Few Plants
  -  Clumps of Plants
  -  Small Plant Colony
  -  2023 DASH Site

**Lynx Lake**  
 Vilas County, Wisconsin  
**2023 Early Season**  
**EWM Survey Results**