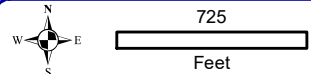











Extent of large map shown in red.



Onterra LLC
 Lake Management Planning
 815 Prosper Road
 De Pere, WI 54115
 920.338.8860
 www.onterra-eco.com

Sources:
 Roads and Hydro: WDNR
 Bathymetry: WDNR, Onterra digitized
 Aquatic Plants: Onterra, 2022
 Map Date: July 12, 2022 - EJH

- Legend**
- 2022 EWM Survey (6/30/2022, 7/5-7/2022)**
-  Highly Scattered
 -  Scattered
 -  Dominant
 -  Highly Dominant
 -  Surface Matting
 -  Single or Few Plants
 -  Clumps of Plants
 -  Small Plant Colony
 -  2022 Primary DASH Site

Scattering Rice
 Vilas County, Wisconsin
2022 Early Season
EWM Survey Results