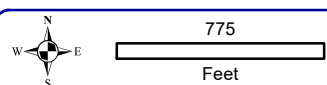
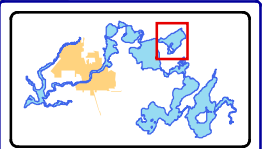


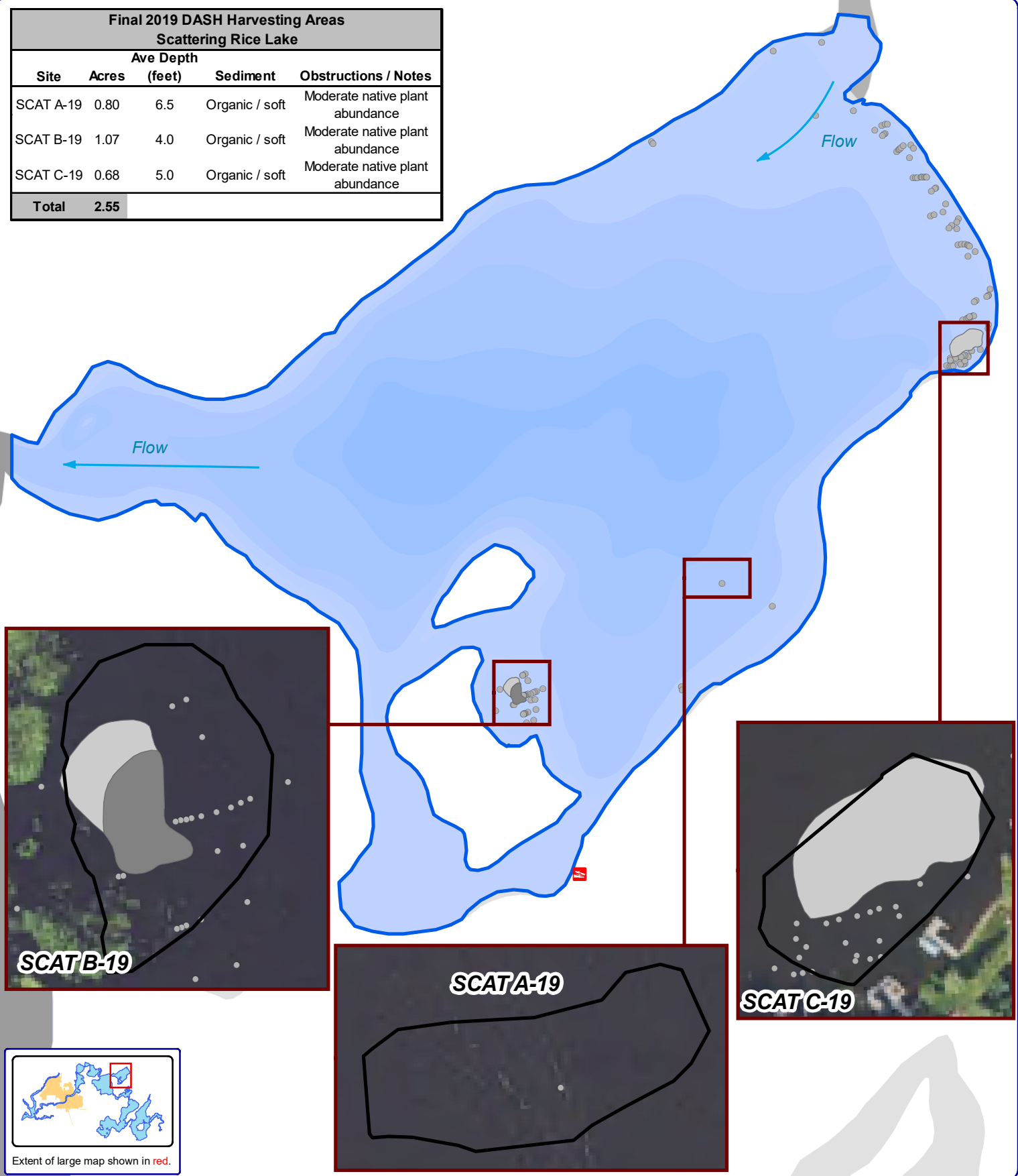


**Final 2019 DASH Harvesting Areas
Scattering Rice Lake**

Site	Acres	Ave Depth (feet)	Sediment	Obstructions / Notes
SCAT A-19	0.80	6.5	Organic / soft	Moderate native plant abundance
SCAT B-19	1.07	4.0	Organic / soft	Moderate native plant abundance
SCAT C-19	0.68	5.0	Organic / soft	Moderate native plant abundance
Total	2.55			



Onterra LLC
Lake Management Planning
815 Prosper Road
De Pere, WI 54115
920.338.8860
www.onterra-eco.com

Sources:
Roads and Hydro: WDNR
Bathymetry: WDNR, Onterra digitized
Aquatic Plants: Onterra, 2019
Map Date: July 18, 2019 TWH
Filename: Scattering Rice_EWM_HH_2019_Perm.mxd

**Legend
2019 ESAIS Survey (July 2019)**

- Highly Scattered
- Scattered
- Dominant
- Highly Dominant
- Surface Matting
- Single or Few Plants
- Clumps of Plants
- Small Plant Colony
- 2019 Hand-Harvesting Work Area

Scattering Rice Lake
Vilas County, Wisconsin
**Final 2019 EWM
Hand-Harvesting
Locations**