
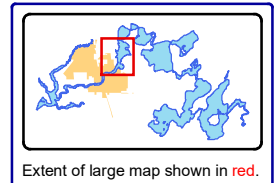
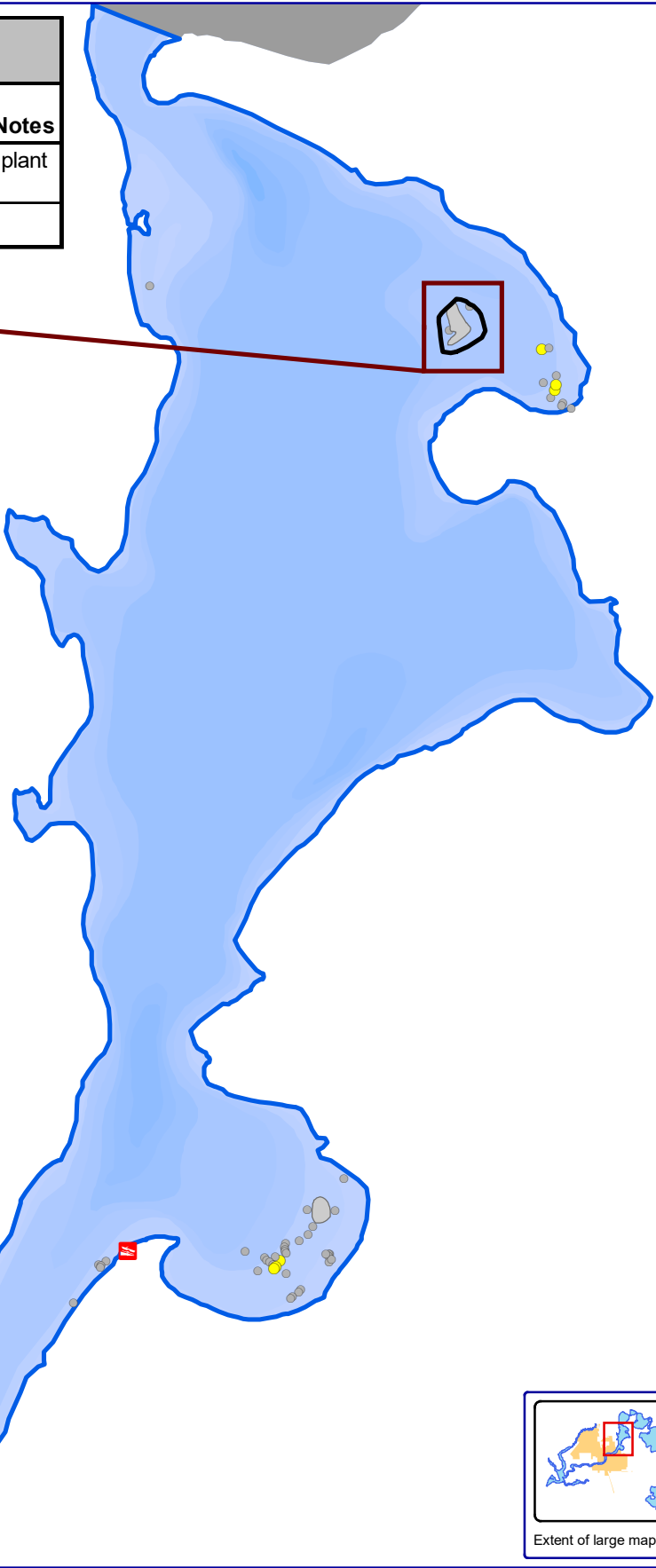


**Final 2019 DASH Harvesting Areas  
Yellow Birch Lake**

Site	Acres	Ave Depth (feet)	Sediment	Obstructions / Notes
YBL A-19	0.92	7.0	Organic / soft	Moderate native plant abundance
<b>Total</b>	<b>0.92</b>			



**Onterra LLC**  
Lake Management Planning  
815 Prosper Road  
De Pere, WI 54115  
920.338.8860  
www.onterra-eco.com

Sources:  
Roads and Hydro: WDNR  
Bathymetry: WDNR, Onterra digitized  
Aquatic Plants: Onterra, 2019  
Map Date: July 18, 2019 TWH  
Filename: YellowBirch\_EWM\_HH\_2019\_Perm.mxd

**Legend  
2019 ESAIS Survey (July 2019)**

- Highly Scattered
- Scattered
- Dominant
- Highly Dominant
- Surface Matting
- Single or Few Plants
- Clumps of Plants
- Small Plant Colony
- 2019 Hand-Harvesting Work Area

**Yellow Birch Lake**  
Vilas County, Wisconsin  
**Final 2019 EWM  
Hand-Harvesting  
Locations**