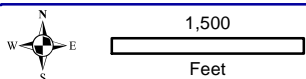
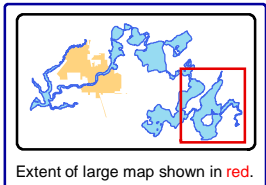
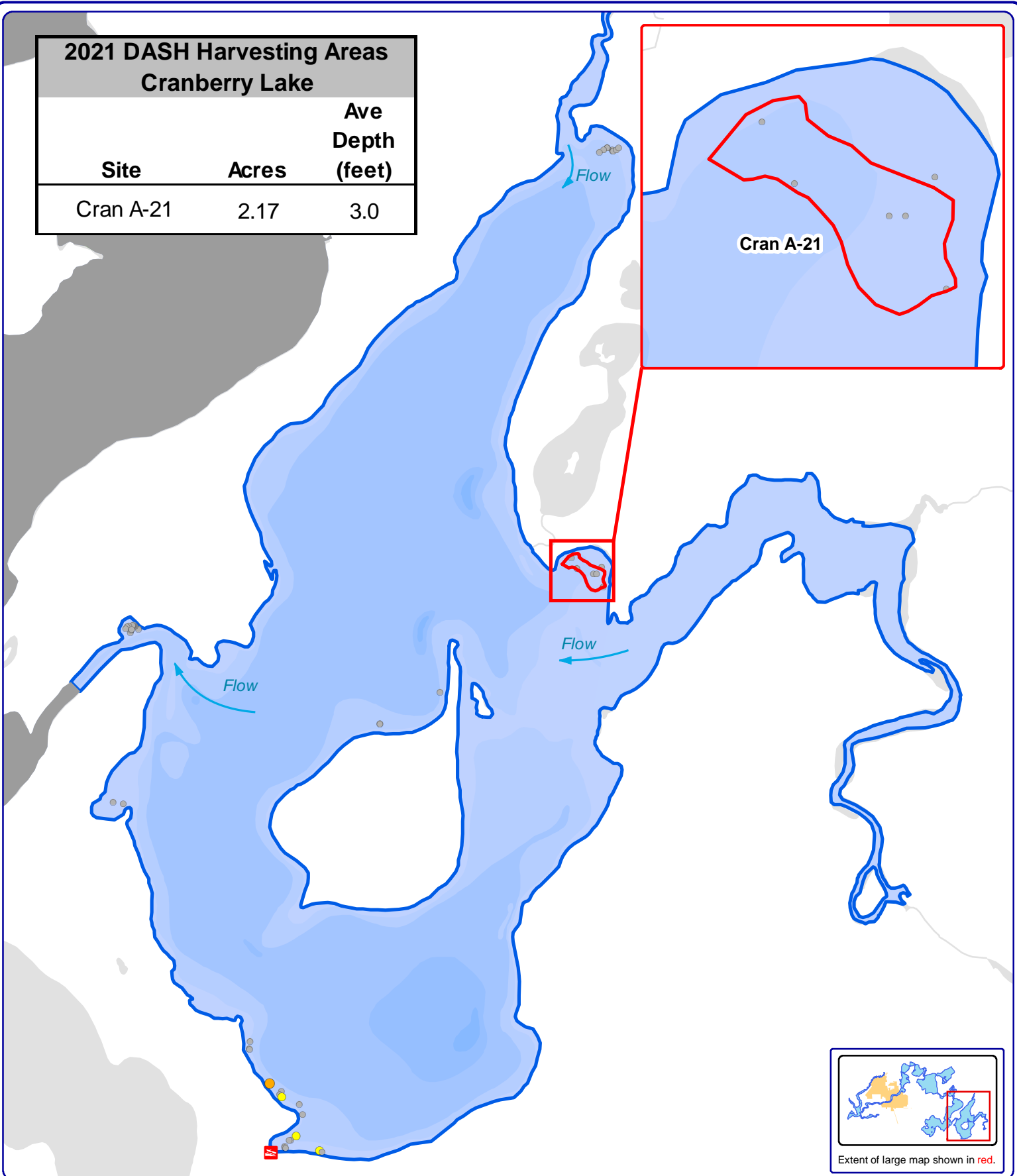


**2021 DASH Harvesting Areas
Cranberry Lake**

Site	Acres	Ave Depth (feet)
Cran A-21	2.17	3.0



Onterra LLC
Lake Management Planning
815 Prosper Road
De Pere, WI 54115
920.338.8860
www.onterra-eco.com

Sources:
Roads and Hydro: WDNR
Bathymetry: WDNR, Onterra digitized
Aquatic Plants: Onterra, 2021
Map Date: July 29, 2021 HAL
Filename: Cranberry_EWM_ESAIS_DASH_June21.mxd

- Legend**
2021 ESAIS Survey (Late-June 2021)
- Highly Scattered
 - Scattered
 - Dominant
 - Highly Dominant
 - Surface Matting
 - Single or Few Plants
 - Clumps of Plants
 - Small Plant Colony
 - 2021 Primary DASH Site
 - 2021 DASH Watch Site

Cranberry Lake
Vilas County, Wisconsin
**2021 ESAIS EWM
Survey Results &
DASH Sites**