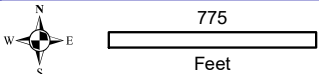
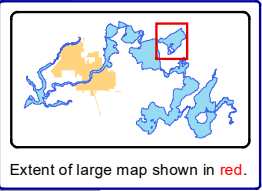
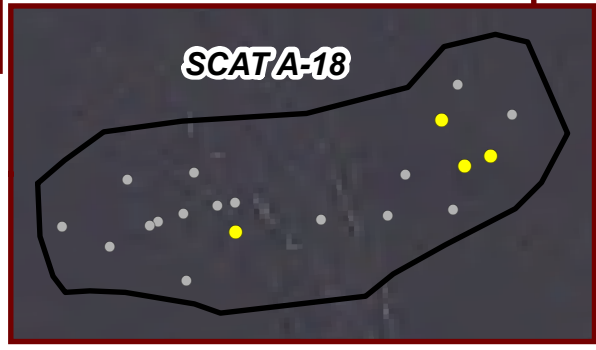
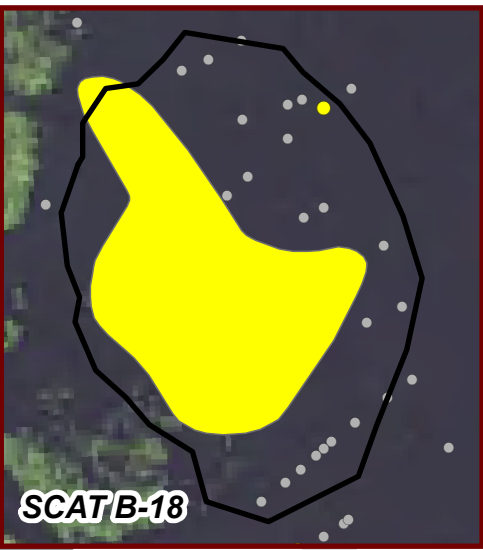
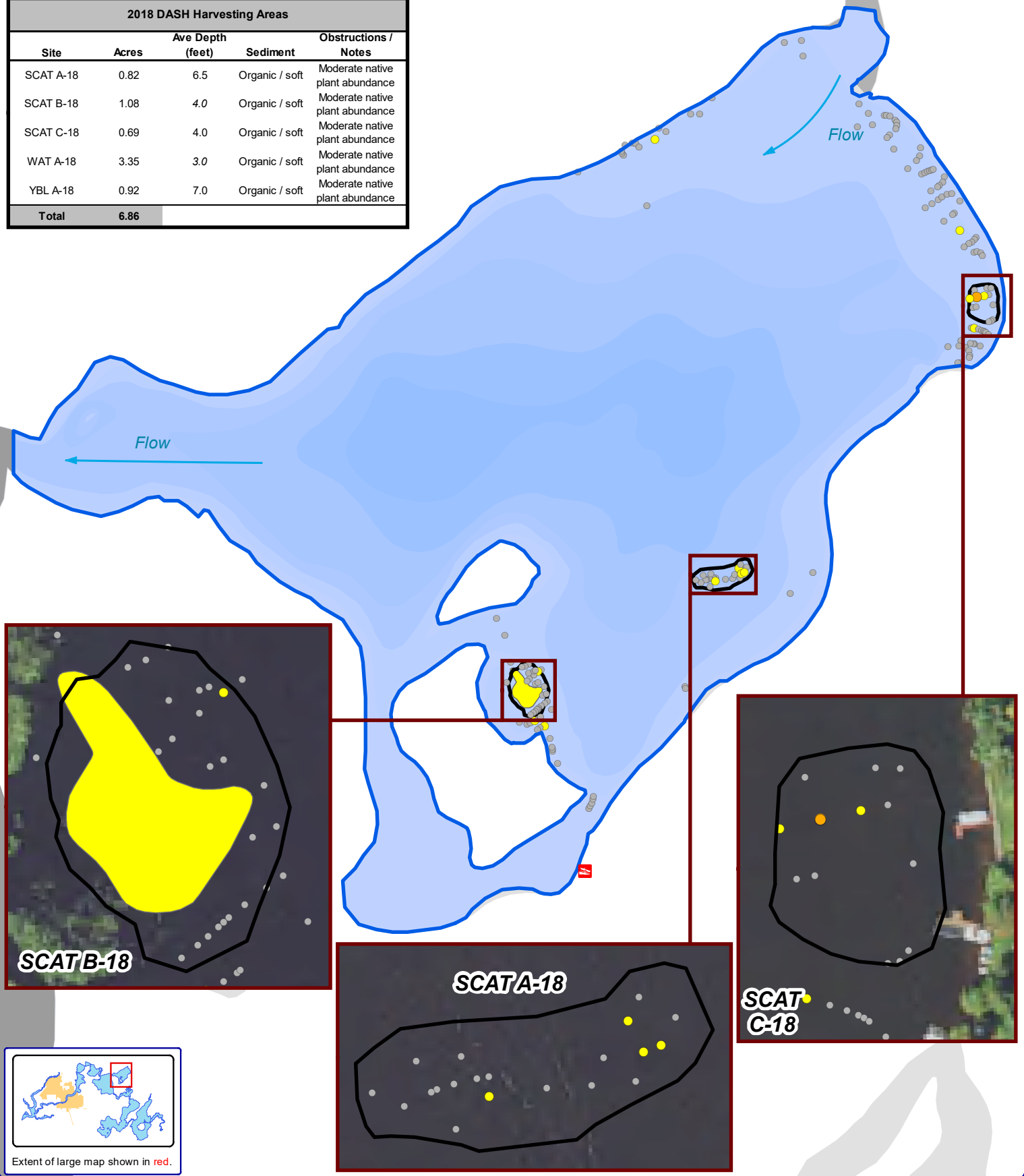


2018 DASH Harvesting Areas

Site	Acres	Ave Depth (feet)	Sediment	Obstructions / Notes
SCAT A-18	0.82	6.5	Organic / soft	Moderate native plant abundance
SCAT B-18	1.08	4.0	Organic / soft	Moderate native plant abundance
SCAT C-18	0.69	4.0	Organic / soft	Moderate native plant abundance
WAT A-18	3.35	3.0	Organic / soft	Moderate native plant abundance
YBL A-18	0.92	7.0	Organic / soft	Moderate native plant abundance
Total	6.86			



Onterra LLC
 Lake Management Planning
 815 Prosper Road
 De Pere, WI 54115
 920.338.8860
 www.onterra-eco.com

Sources:
 Roads and Hydro: WDNR
 Bathymetry: WDNR, Onterra digitized
 Aquatic Plants: Onterra, 2018
 Map Date: July 30, 2018 JLW
 Filename: Scattering Rice_HH_EWM_July18.mxd

- Legend**
 2018 ESAIS Survey (July 2018)
- Highly Scattered (None found)
 - Scattered (None found)
 - Dominant
 - Highly Dominant (None found)
 - Surface Matting (None found)
 - Single or Few Plants
 - Clumps of Plants
 - Small Plant Colony
 - 2018 Hand-Harvesting Work Area

Scattering Rice Lake
 Vilas County, Wisconsin
2018 EWM
Hand-Harvesting
Locations