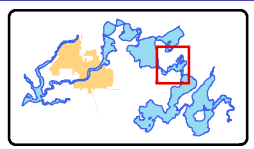
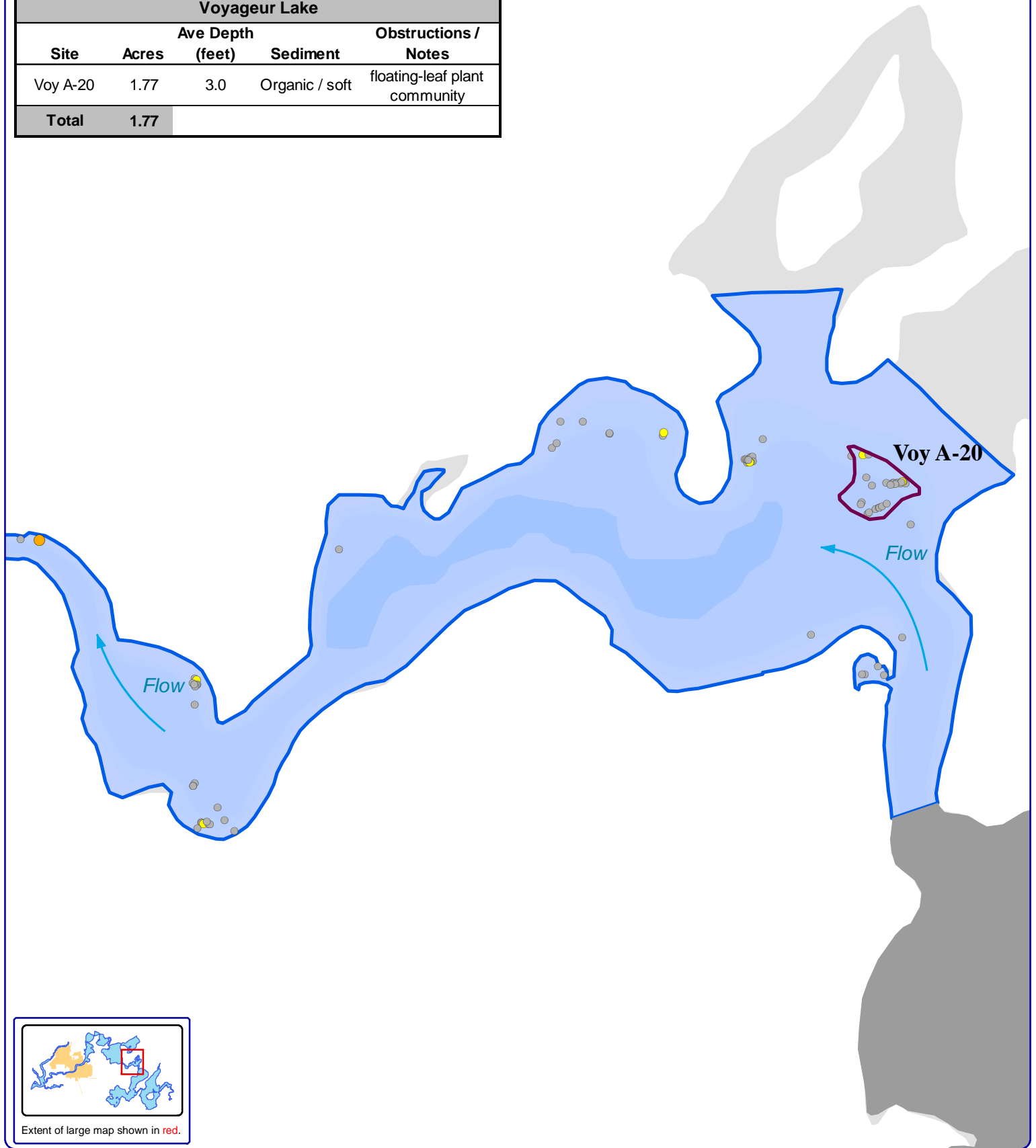
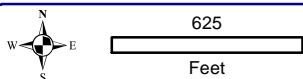


**Final 2020 DASH Harvesting Areas  
Voyageur Lake**

Site	Acres	Ave Depth (feet)	Sediment	Obstructions / Notes
Voy A-20	1.77	3.0	Organic / soft	floating-leaf plant community
<b>Total</b>	<b>1.77</b>			



Extent of large map shown in red.



**Onterra LLC**  
Lake Management Planning  
815 Prosper Road  
De Pere, WI 54115  
920.338.8860  
www.onterra-eco.com

Sources:  
Roads and Hydro: WDNR  
Bathymetry: WDNR, Onterra digitized  
Aquatic Plants: Onterra, 2020  
Map Date: July 15, 2020 TWH  
Filename: Voyageur\_EWM\_ESAIS\_July20.mxd

**Legend**  
**2020 ESAIS Survey (Early-July 2020)**

- Highly Scattered
- Scattered
- Dominant
- Highly Dominant
- Surface Matting
- Single or Few Plants
- Clumps of Plants
- Small Plant Colony
- 2020 Final DASH Work Area

**Voyageur Lake**  
Vilas County, Wisconsin  
**July 2020 EWM  
Survey Results &  
Final DASH Sites**