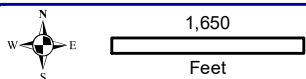
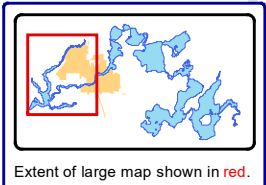
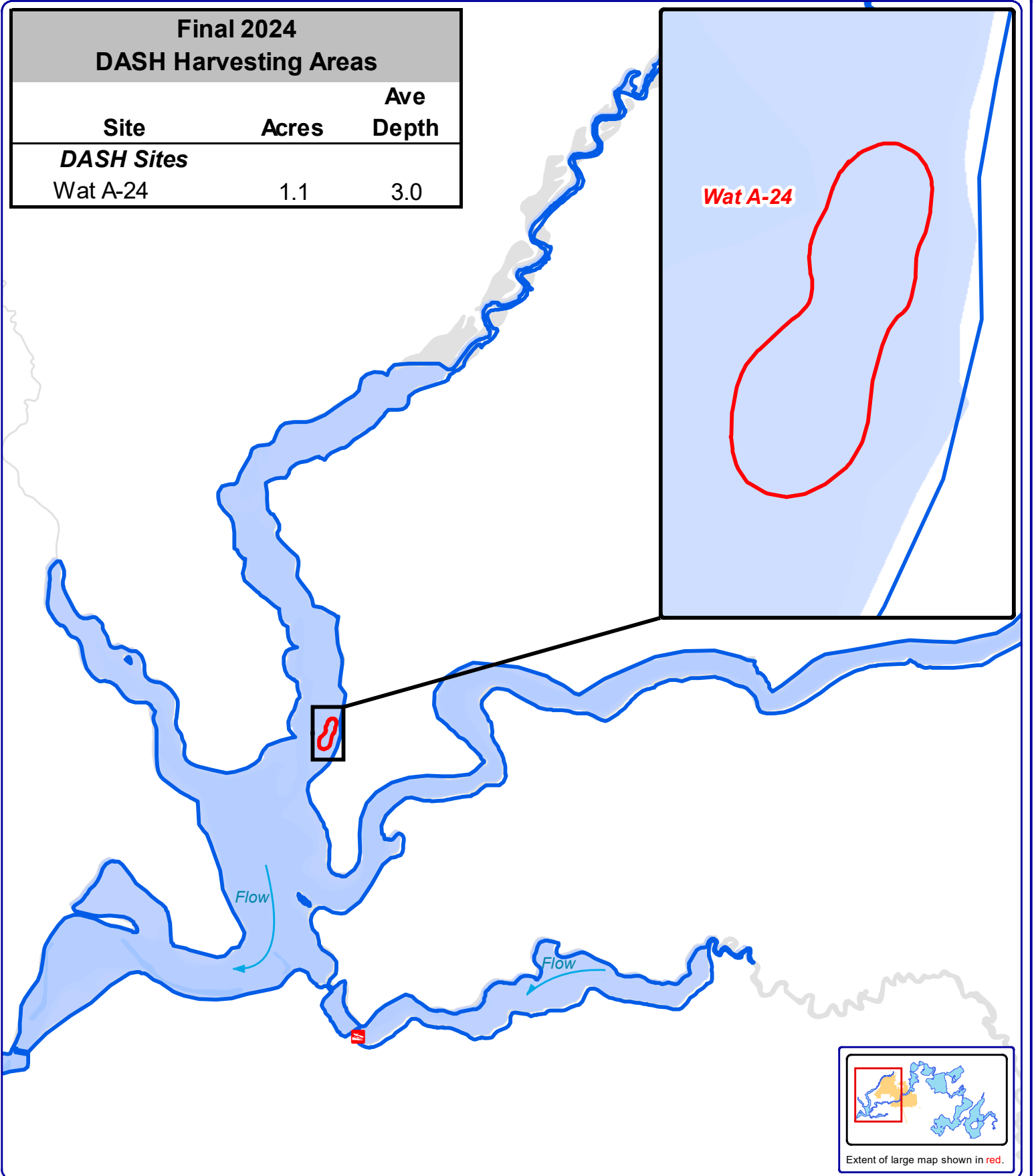


**Final 2024
DASH Harvesting Areas**


Site	Acres	Ave Depth
DASH Sites		
Wat A-24	1.1	3.0



Onterra LLC
Lake Management Planning
815 Prosper Road
De Pere, WI 54115
920.338.8860
www.onterra-eco.com

Sources:
Roads and Hydro: WDNR
Bathymetry: WDNR, Onterra digitized
Aquatic Plants: Onterra, 2024
Map Date: July 24, 2024 - EJH

Legend

 2024 Manual Removal Site

Watersmeet Lake
Vilas County, Wisconsin
**2024 Final EWM
Hand-Harvesting Plan**