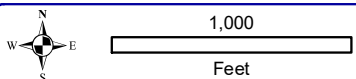
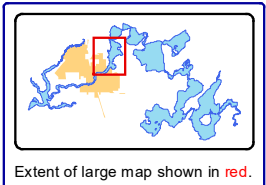
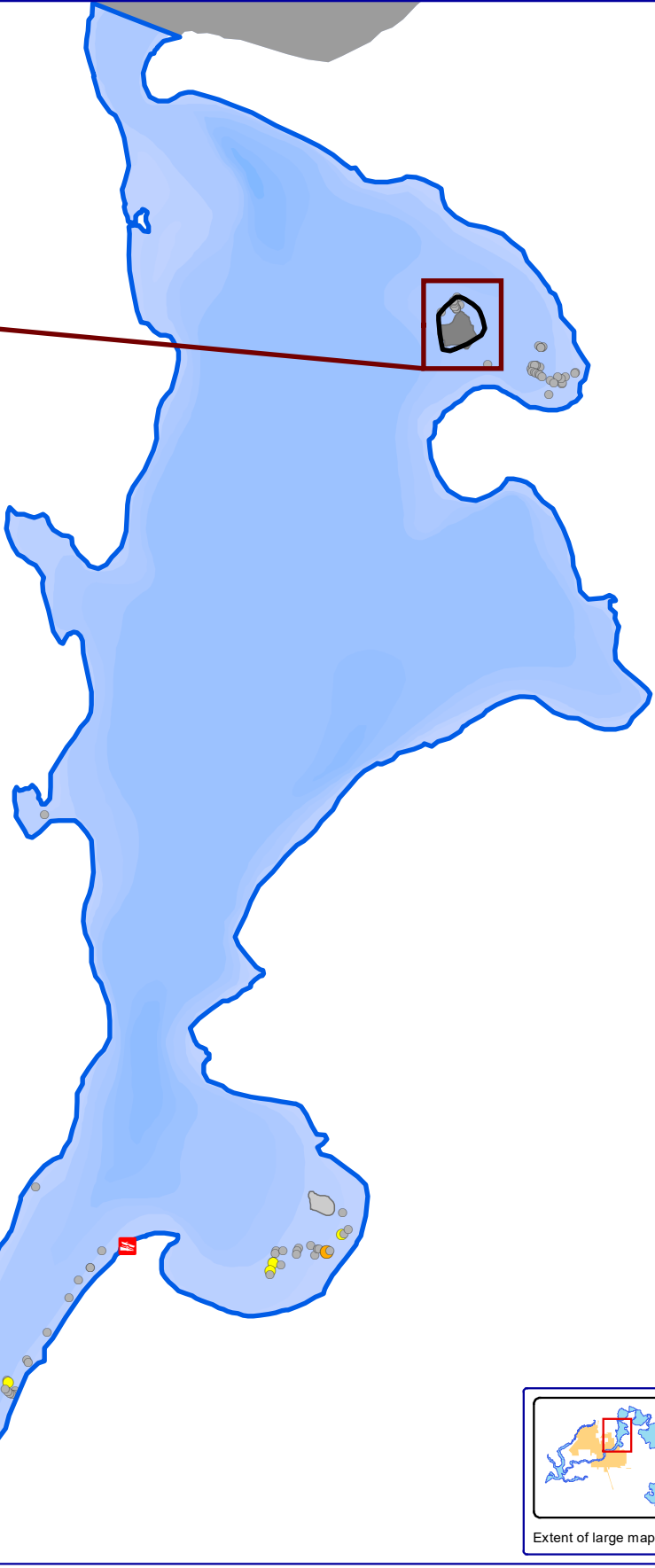


2018 DASH Harvesting Areas				
Site	Acres	Ave Depth (feet)	Sediment	Obstructions / Notes
SCAT A-18	0.82	6.5	Organic / soft	Moderate native plant abundance
SCAT B-18	1.08	4.0	Organic / soft	Moderate native plant abundance
SCAT C-18	0.69	4.0	Organic / soft	Moderate native plant abundance
WAT A-18	3.35	3.0	Organic / soft	Moderate native plant abundance
YBL A-18	0.92	7.0	Organic / soft	Moderate native plant abundance
<b>Total</b>	<b>6.86</b>			



**Onterra LLC**  
 Lake Management Planning  
 815 Prosper Road  
 De Pere, WI 54115  
 920.338.8860  
 www.onterra-eco.com

Sources:  
 Roads and Hydro: WDNR  
 Bathymetry: WDNR, Onterra digitized  
 Aquatic Plants: Onterra, 2018  
 Map Date: July 30, 2018  
 Filename: YellowBirch\_HH\_EWM\_July18.mxd

- Legend**  
**2018 ESAIS Survey (Early-July 2018)**
- Highly Scattered
  - Scattered
  - Dominant
  - Highly Dominant (None found)
  - Surface Matting (None found)
  - Single or Few Plants
  - Clumps of Plants
  - Small Plant Colony
  - 2018 Hand-Harvesting Work Area

**Yellow Birch Lake**  
 Vilas County, Wisconsin  
**2018 EWM**  
**Hand-Harvesting**  
**Locations**