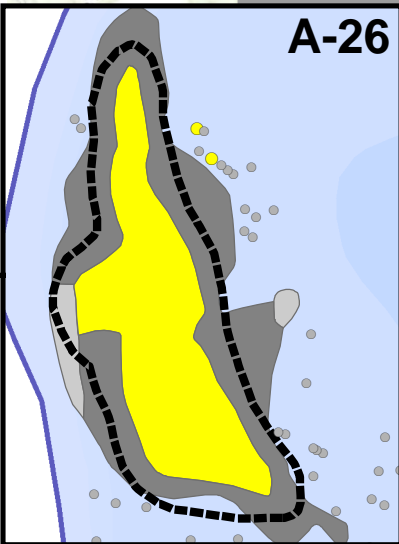
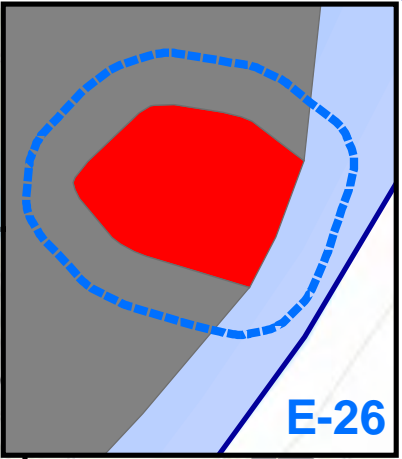


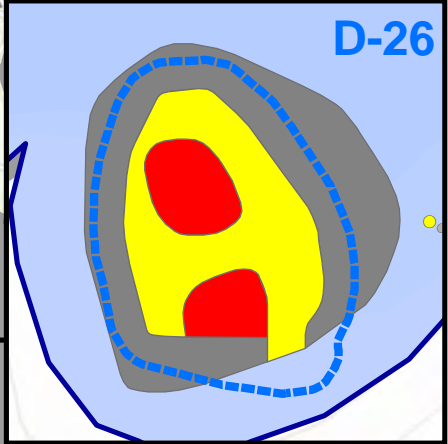
Extent of large map shown in red.



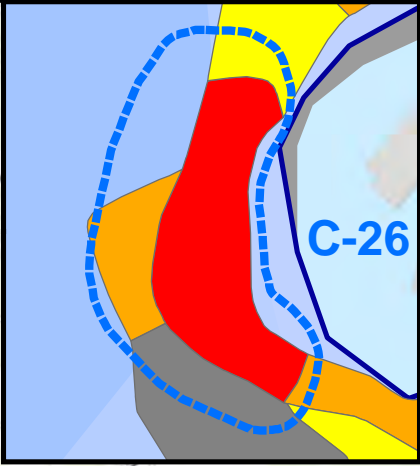
**A-26**



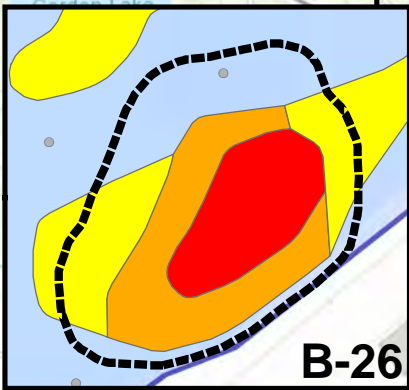
**E-26**



**D-26**

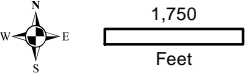


**C-26**



**B-26**

Preliminary 2026 DASH Harvesting Areas			
Site	Lake	Acres	Ave Depth (feet)
<b>Primary Sites</b>			
A-26	Catfish	4.86	7.0
B-26	Catfish	0.91	5.0
<i>Subtotal</i>		5.77	
<b>Secondary Sites</b>			
C-26	Catfish	0.69	5.0
D-26	Catfish	1.18	3.0
E-26	Catfish	0.39	5.0
<i>Subtotal</i>		2.26	
<b>All Sites Total</b>		<b>8.03</b>	



**Onterra LLC**  
 Lake Management Planning  
 815 Prosper Road  
 De Pere, WI 54115  
 920.338.8860  
 www.onterra-eco.com

Sources:  
 Roads and Hydro: WDNR  
 Bathymetry: WDNR, Onterra digitized  
 Basemap: ESRI AGOL  
 Aquatic Plants: Onterra, 2025  
 Map Date: March 9, 2026 - KRG

- Legend**  
**EWM Survey Results (9/16-18/2025)**
- Highly Scattered
  - Scattered
  - Dominant
  - Highly Dominant
  - Surface Matting
  - Single or Few Plants
  - Clumps of Plants
  - Small Plant Colony
  - 2026 Primary DASH Site
  - 2026 Secondary DASH Site

Catfish Lake  
 Vilas County, Wisconsin  
**2026 Preliminary  
 EWM Manual  
 Removal Strategy**