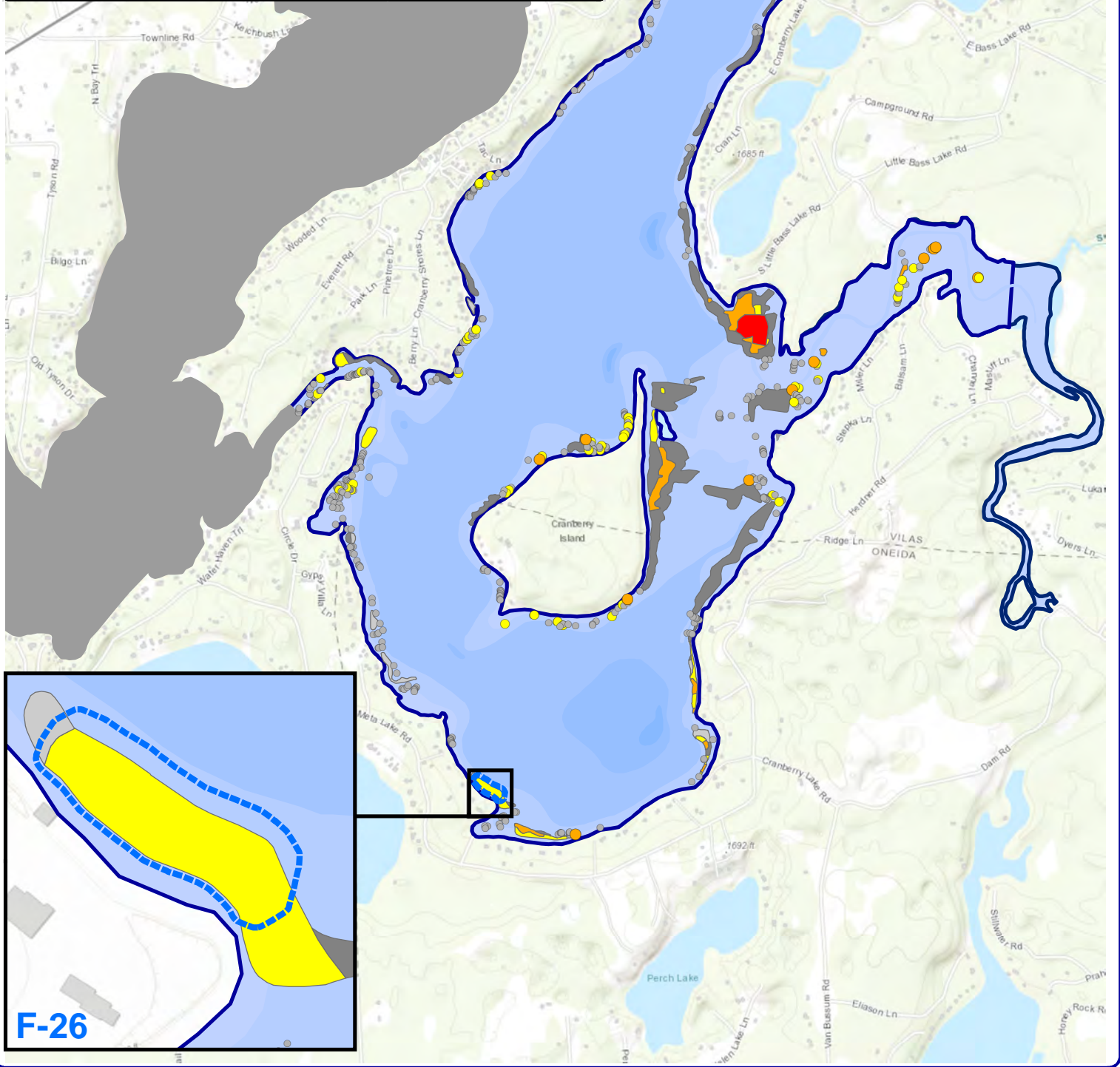
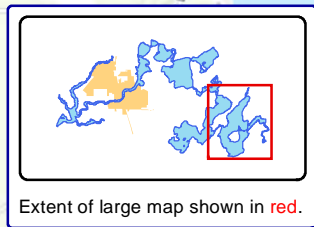


Preliminary 2026 DASH Harvesting Areas

Site	Lake	Acres	Ave Depth (feet)
Secondary Site			
F-26	Cranberry	1.47	5.0
All Sites Total		1.47	



F-26

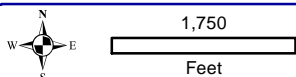
Legend

EWM Survey Results (9/16-18/2025)

- Highly Scattered
- Single or Few Plants
- Clumps of Plants
- Small Plant Colony
- 2026 Secondary DASH Site
- Dominant
- Highly Dominant
- Surface Matting

Cranberry Lake
Vilas County, Wisconsin

**2026 Preliminary
EWM Manual
Removal Strategy**



Onterra LLC
Lake Management Planning
815 Prosper Road
De Pere, WI 54115
920.338.8860
www.onterra-eco.com

Sources:
Roads and Hydro: WDNR
Bathymetry: WDNR, Onterra digitized
Basemap: ESRI AGOL
Aquatic Plants: Onterra, 2025
Map Date: March 9, 2026 - KRG